

LOW POINT ELEV = 53.107  
 LOW POINT STA = 119+40  
 PVI STA = 119+40  
 PVI ELEV = 48.187  
 A.D. = 8.000  
 K = 61.500  
 492.0000m VC




18" PIPE

EXISTING GROUND AND PROFILE GRADE	51.45	51.23 54.700	50.80 54.277	50.40 53.920	50.14 53.627	50.03 53.395	49.85 53.237	49.74 53.139	49.74 53.107	49.94 53.139	50.19 53.237	50.45 53.395	50.64 53.627	51.43 53.920	51.98 54.277	52.73 54.700	49.19 55.188	47.82
STATION	117+88	118+00	118+20	118+40	118+60	118+80	119+00	119+20	119+40	119+60	119+80	120+00	120+20	120+40	120+60	120+80	121+00	121+13

BYA FILE:  
 PLOT DATE:

REV.	DATE	DESCRIPTION

PREPARED BY:  
 DRAWN BY:  
 CHECKED BY:  
 DATE:

Cond. Iberia 1 Suite 2-3, Calle Perseo 554, Altamira, San Juan, P.R. 00920 Tel:783-0290

SUBMITTED \_\_\_\_\_

**PRELIMINARY PLANS**

**PLAN AND PROFILE**  
**FROM LAS CATALINAS TO CUPEY**  
**STA. 59+38.00 TO STA. 256+22.38**

CONTRACT NO.  
 INTECO 000100

DRAWING NO. **PP-119** REV.

SCALE:  
 AS-SHOWN

SHEET NO.  
 19